


Campus Drive Complete Streets & Safety Study

Public Kickoff Workshop
May 13, 2026

City of Irvine



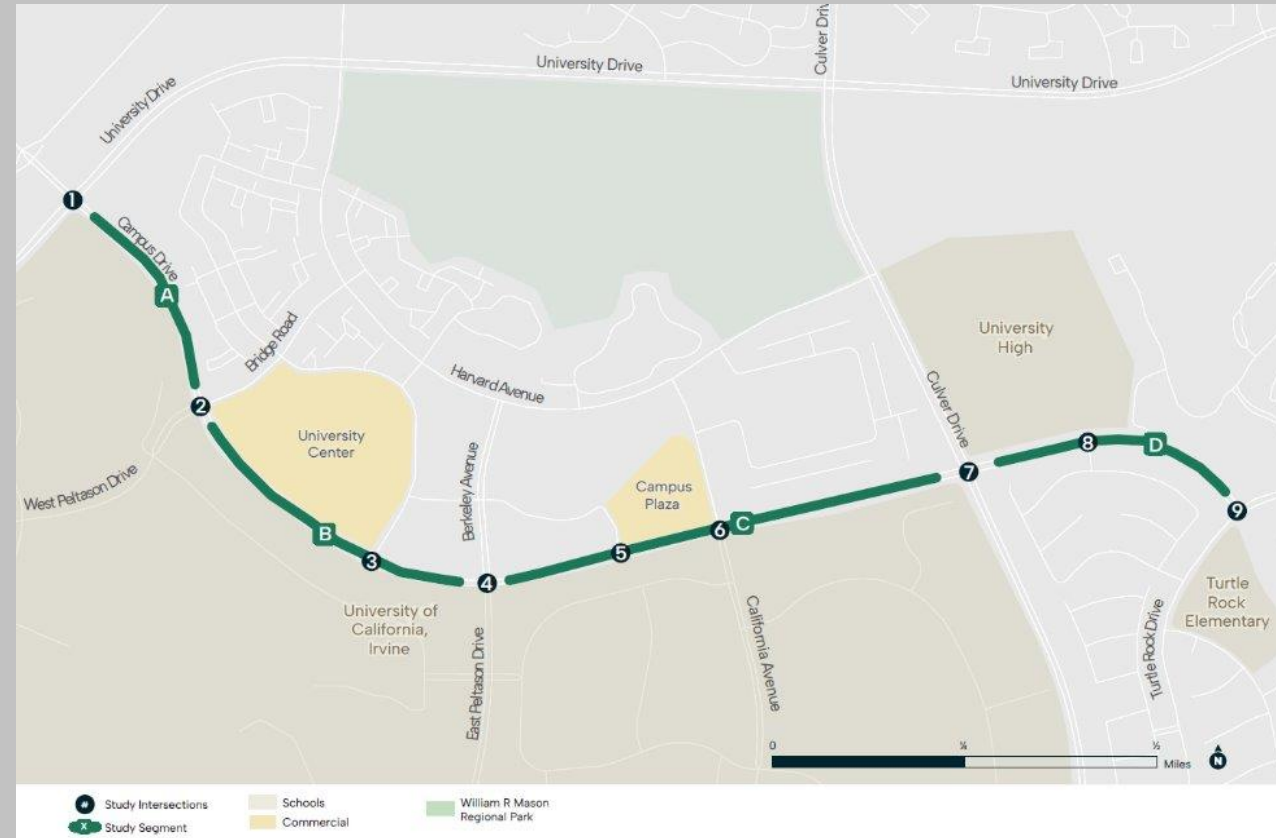
Workshop Format

- Brief Presentation on the Study
- Two Interactive Activities
 - 1) Digital Survey Exercise
 - 2) “Mark the Map” Exercise
- Fill Out Comment Cards
- Engage with the Project Team

Project Overview

The study will explore ways to **improve safety and mobility for all road users** along Campus Drive between University Drive and Turtle Rock Drive.

The study will analyze alternatives and present a final, **community-informed vision.**



Why Are We Studying Campus Drive?



Key community corridor

Connects with several neighborhoods, commercial centers, schools, and the UC Irvine campus



Multi-modal travel

Almost 30% of all trips along Campus Drive do not involve a vehicle, with nearly 3,000 pedestrians and bikes daily



Safety

High rate of collisions, crashes with pedestrians and bicycles, and speeding-related crashes



Equity and inclusion

Improve access to safe and affordable transportation options



Study Process

Phase 1: Understand the Corridor

- Identify community concerns and corridor needs
- Provide opportunities for the public to get involved early on
- **We are here!**

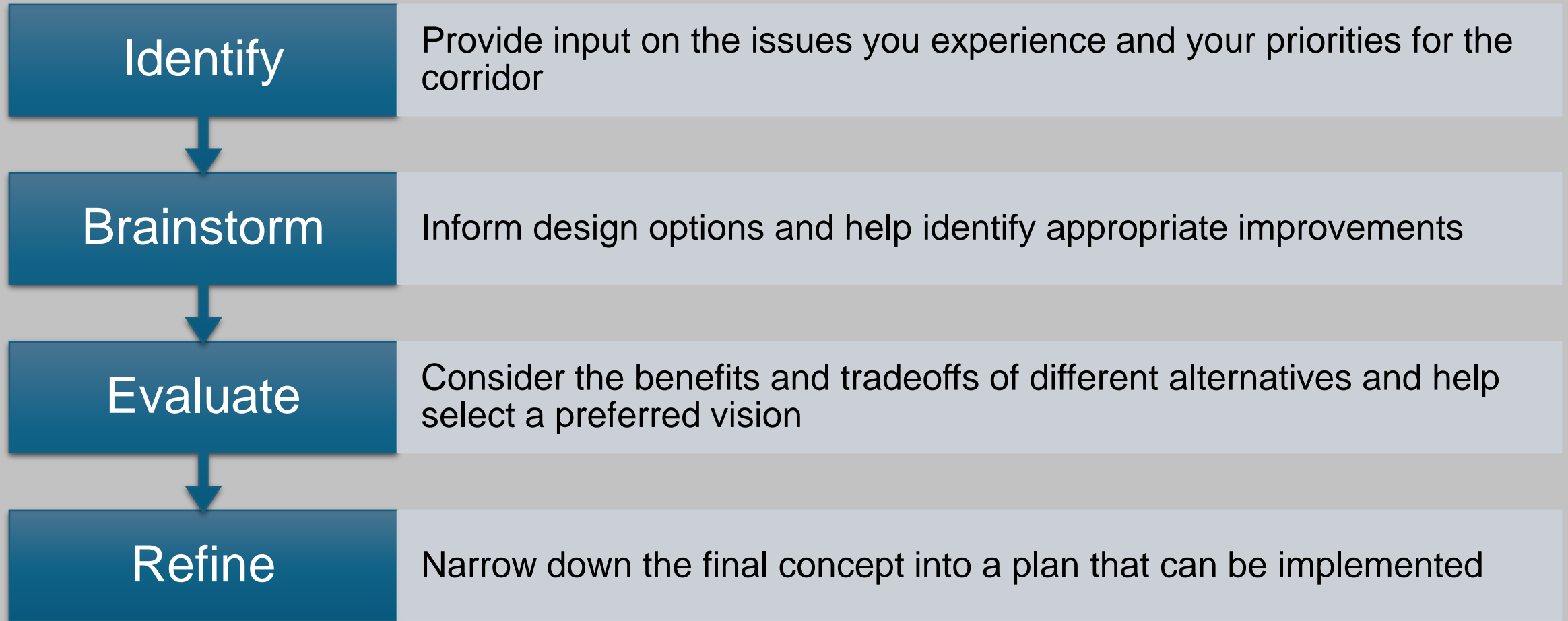
Phase 2: Explore Options

- Co-develop potential solutions and alternatives
- Evaluate the feasibility and effectiveness of each alternative
- **Summer/Fall 2026**

Phase 3: Refine the Vision

- Select a preferred alternative
- Ensure the proposed plan can be effectively implemented
- **Spring 2027**

How Your Feedback Shapes the Project



How You Can Participate

- Tonight's workshop
 - Identify issues and concerns
 - Share potential ideas
- Future workshops
 - Provide input on designs
- Online opportunities
 - Surveys
 - Collaborative Community Map

*Scan the QR code
below to visit
the project website!*



City of Irvine



Tonight's Activities

- Digital Survey Exercise
- “Mark the Map” Exercise
 - Indicate problem areas and existing concerns you experience
 - Identify top areas for improvement
- Fill out a comment card
- Talk with the project team

Place your dots where you experience issues most often

- Safety Concern
- Crossing Difficulty
- Bicycle Issue
- Pedestrian Issue
- Traffic Issue

Digital Survey Exercise

- On your electronic device, please scan the QR code **or** navigate to: arcg.is/b95WL1
- Please complete the survey and ask us for help if you need any assistance!

